

Oak Hill Cemetery

1605 Oak Hill Avenue
Lawrence, KS 66044

Admin Office (785) 832 3450
Cemetery Plot Plan available on the internet.

*At this cemetery 11 of Roger Sneegas' direct line ancestors are interred.
Other Sneegas relatives are mostly buried near Carl and Mabel Sneegas (#5 and #6 below)*

Graves #1 and #2

Eldon and Mary Lou Sneegas
Section 14 Area D Lot 20
1-8 plots owned by Milton Elliott
(flat double marker..... slightly north of the *main entrance road* in Section 14, two large cedar shrubs to the east of the graves,)

Graves #3 and #4

Milton & Maria Jane Elliott (maternal grandparents)
Section 14 Area D Lot 20
1-8 plots owned by Milton Elliott

Graves #5 and #6

Carl and Mabel Sneegas (paternal grandparents)

Section 16

Flat double marker

Enter the main entrance and take an immediate left

Drive half way to where the road turns 90 degrees right (i.e. in the middle of section 16), the headstone is on the east side of the road (1st or 2nd row from the road). Other Sneegas' nearby.

Graves #7 and #8

Frank and Lovisa Sneegas (Carl's parents) great grandparents

Section 12, Grave 90 (slightly off the center of Section 12)

Headstone is tilted upright (not fully upright) double stone

Driving instructions from Carl Sneegas' grave: continue driving to the north... the road will curve 90 degrees to the right... take the first left and almost immediately bear left again..... Section 12 is now on your right (east side of the road)..... keep driving and the road will make a 90 degree right turn..... Section 12 is still on your right. Keep driving (you're heading east) until you see a large upright headstone on the right that says "Perky". Park just past this headstone (on the east of the Perky's) and head towards the center of Section 12 for Frank and Lovista's.

Grave #9

Matilda Bellia (Wagoner) Gaumer (Lovisa Sneegas' mother)..... your gg grandmother

Section 8 North, Small flat rectangular flat stone that says: Bellia Gaumer

Section 8 North is east of Section 12 where Frank and Lovista are buried

The grave is located relatively near the southeast corner of Section 8 North, there's a young maple tree nearby.

Graves #10 and #11






Alvin E. and Emeline Owen (Mabel's grandparents)..... your gg grandparents

Section 7, adjacent to the road on the far south edge of Section 7, perhaps Plot 64

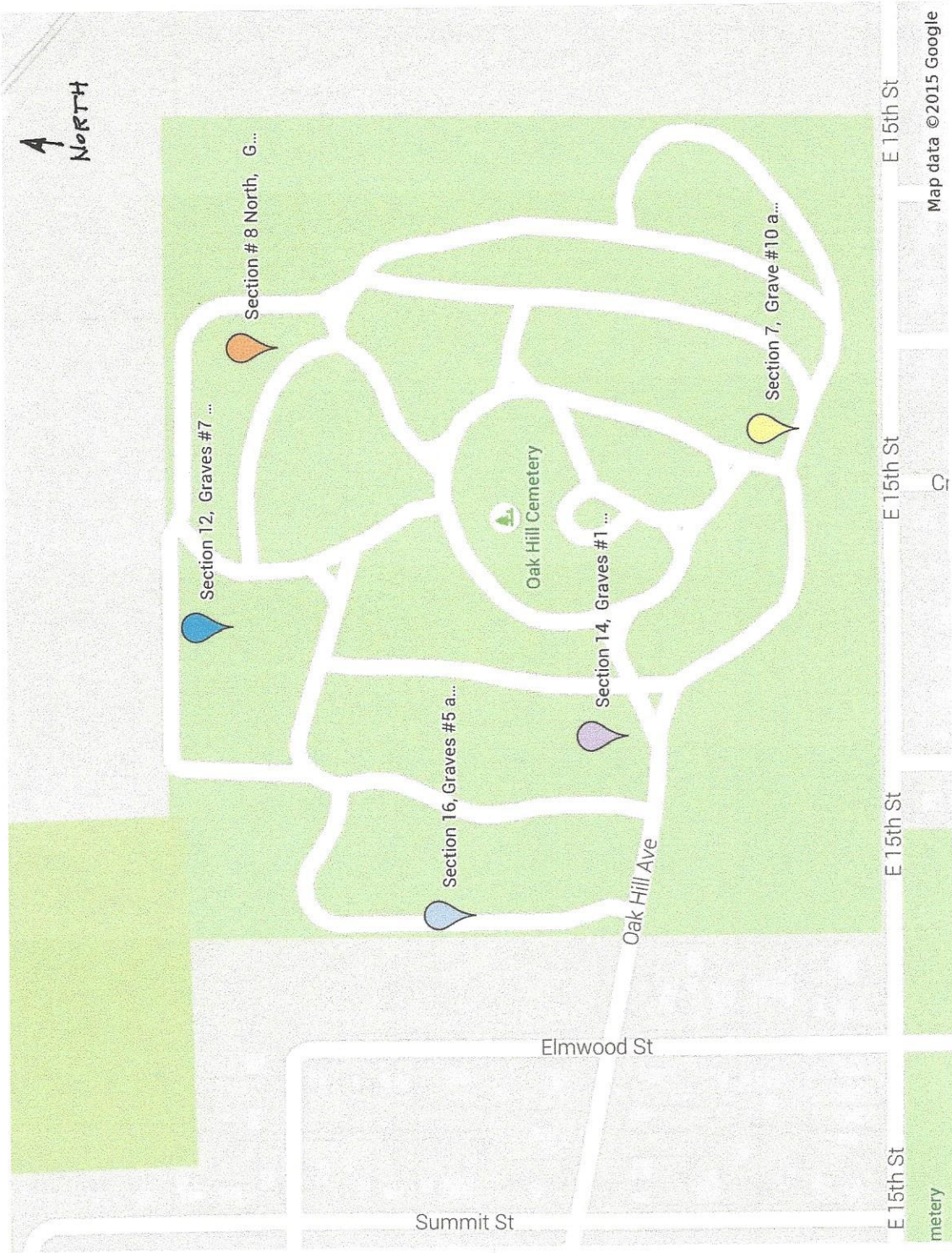
Upright stone, very rough finish, taller than it is wide. Also an Upright stone that merely says Owen.

Oak Hill Cemetery, Lawrence KS

Ancestor grave locations

-  Section # 8 North, Grave #9
-  Section 12, Graves #7 and #8
-  Section 14, Graves #1 thru #4
-  Section 16, Graves #5 and #6
-  Section 7, Grave #10 and #11

Location of Roger Sneegas' direct line ancestors in Lawrence KS



Oak Hill Cemetery

Lawrence Parks and Recreation Department
1605 Oak Hill Avenue
Lawrence, Kansas 66044
785.832.3450

